

KESWICK TOWN MAP



Derwent
 • K4K Kids Club (older groups)

Rawnsley
 • Youth (11-18s)
 • Base Camp
 • Live Relay of Bible Readings, Evening Celebrations and Keswick Lectures
 • Recorded teaching sales point
 • Bookshop
 • Café
 • Toilets


Skiddaw Street
 • Bible Readings
 • Seminars & Lecture
 • Evening Celebrations
 • K4K Kids Club (younger groups)
 • Crèche
 • Bookshop
 • Recorded teaching sales point
 • Reception – for information and Handbooks etc
 • Toilets (with baby changing facilities)
 • Loop System & Signers in Main Tent
 • Disabled access around site
 • Cycle racks


19-24s


Rugby Ground Car Park


Keswick Unconventional
 Wk3


Count Everyone In (formerly Prospects)


-  **Car Parks**


-  **Convention Minibus Stop**


-  **No Parking Zone** (except residents /B&B guests)

-  **Parking for disabled drivers only**
 (Limited space – permit required, available from Reception)

-  **Tourist Info** (Handbook sales)


-  **Christian Campsites**
 (Run by volunteers only for duration of Convention)


-  **Scenic footpath route**

-  **Town footpath route**

Venues

St John's Church, and Keswick Methodist Church are used for seminars, relays of main meetings, and other meetings as indicated in the programme.

-  **1** St John's Church 

-  **2** Keswick Methodist Church 

Please help us be a good witness in the town and honour our request NOT to park in the streets around the Convention Centre (marked red) unless you are staying in a property in that area. Permits are issued and the area will be patrolled.